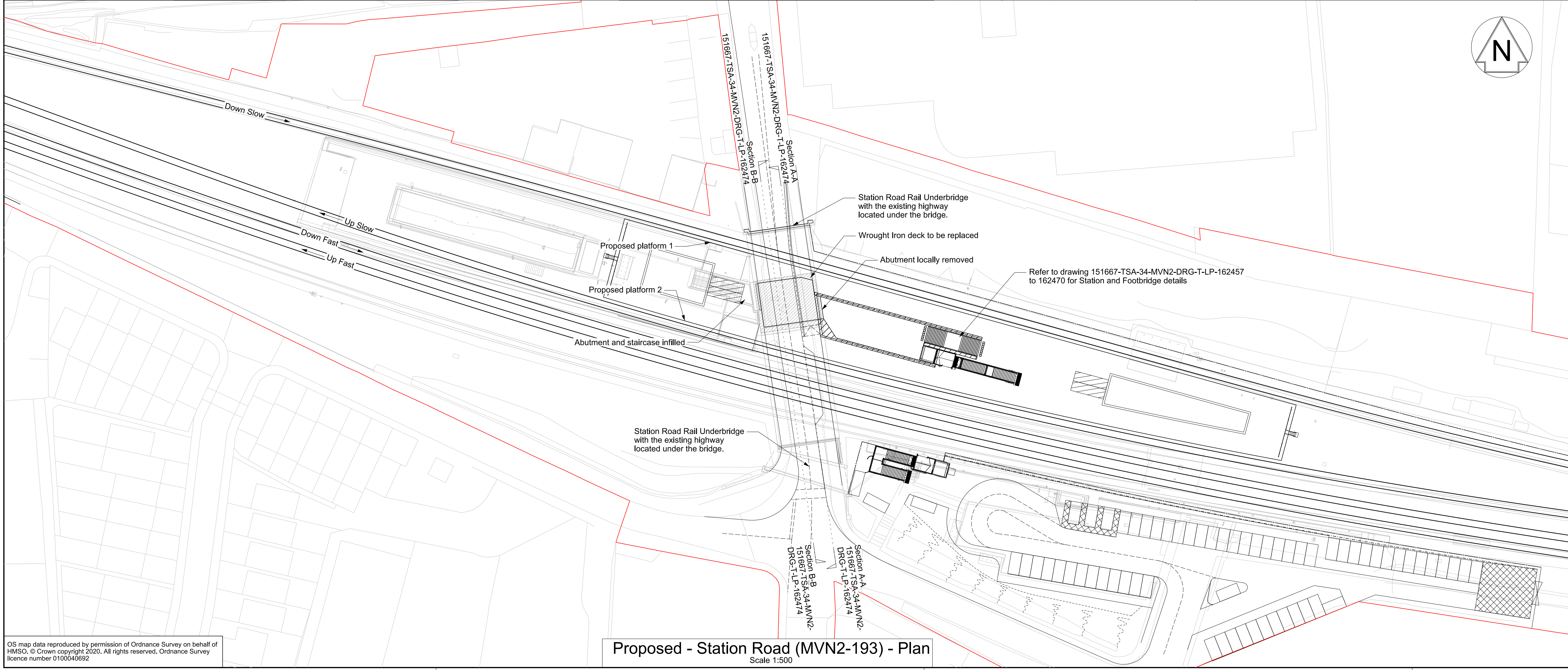
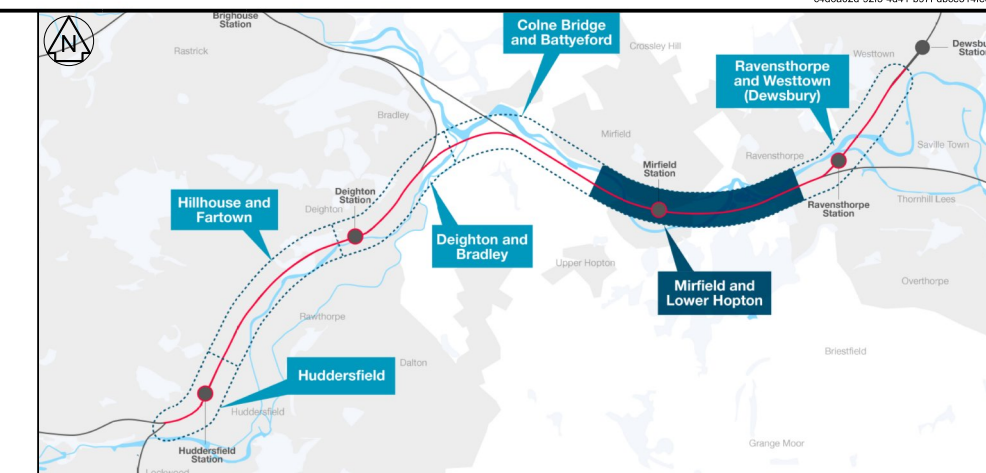
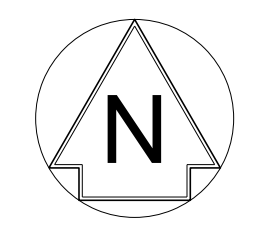


Location Plan
Scale 1:2500

Existing - Station Road (MVN2-193) - Plan
Scale 1:500

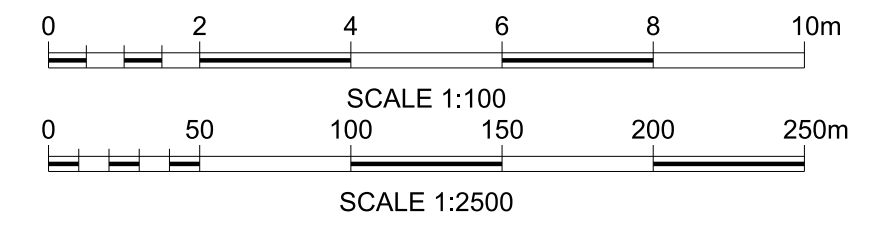


Proposed - Station Road (MVN2-193) - Plan
Scale 1:500



- Legend**
- Existing Network Rail Boundary
 - Planning Application Boundary
 - Proposed Rail Infrastructure

- Notes**
- All dimensions are in millimetres unless stated otherwise.
 - Do not scale from this drawing.
 - In constructing or maintaining the works identified as Scheduled Works in Schedule 1 of the Network Rail (Huddersfield to Westtown (Dewsbury) Improvements) Order Network Rail may deviate from the dimensions shown on this drawing to the extent permitted by the Order.
 - Overhead Line Equipment (OLE) is only shown on route drawings (refer to drawings 151667-TSA-W3-000-DRG-T-LP-162930 to 151667-TSA-W3-000-DRG-T-LP-162953) and for Listed Building Consent structures.
 - This drawing is to be read in conjunction with drawings:
 - 151667-TSA-34-MVN2-DRG-T-LP-162450
 - 151667-TSA-34-MVN2-DRG-T-LP-162451
 - 151667-TSA-34-MVN2-DRG-T-LP-162452
 - 151667-TSA-34-MVN2-DRG-T-LP-162453
 - 151667-TSA-34-MVN2-DRG-T-LP-162454
 - 151667-TSA-34-MVN2-DRG-T-LP-162455
 - 151667-TSA-34-MVN2-DRG-T-LP-162456
 - 151667-TSA-34-MVN2-DRG-T-LP-162457
 - 151667-TSA-34-MVN2-DRG-T-LP-162458
 - 151667-TSA-34-MVN2-DRG-T-LP-162459
 - 151667-TSA-34-MVN2-DRG-T-LP-162460
 - 151667-TSA-34-MVN2-DRG-T-LP-162461
 - 151667-TSA-34-MVN2-DRG-T-LP-162462
 - 151667-TSA-34-MVN2-DRG-T-LP-162463
 - 151667-TSA-34-MVN2-DRG-T-LP-162465
 - 151667-TSA-34-MVN2-DRG-T-LP-162468
 - 151667-TSA-34-MVN2-DRG-T-LP-162469
 - 151667-TSA-34-MVN2-DRG-T-LP-162470
 - 151667-TSA-34-MVN2-DRG-T-LP-162472
 - 151667-TSA-34-MVN2-DRG-T-LP-162474



THE NETWORK RAIL (HUDDERSFIELD TO WESTTOWN (DEWSBURY) IMPROVEMENTS) ORDER

P01	19/03/21	First Issue	EC	RF	GT
Rev	Date	Description of Revisions	Drawn	Chkd	Appr
					Suitability
					D3

Fit for Contractor Design



Authorised: T.Rivero
Signed: Electronically Signed
Date: 2021/03/19

TRU West Alliance

Location	THORPES BRIDGE JN - NORMANTON (MANCHESTER - NORMANTON LI)	
Type	CAD Drawing	Sub-type: General Arrangement
Role	Town and Country Planner	Sub-Role: General
Zone	Mirfield and Lower Hopton	
Phasing	Proposed	Grip Stage: 0

Transpennine Route Upgrade

Contract No. **151667**

Contract Title **West of Leeds**

Drawing Title **Planning Drawing Station Road, Mirfield MVN2-193 Existing and Proposed Plans**

Designed	D.Dick	Signed	Electronically Signed	Date	15/03/21
Drawn	E.Chatters	Signed	Electronically Signed	Date	15/03/21
Checked	R.Fletcher	Signed	Electronically Signed	Date	15/03/21
Approved	G.Thomas	Signed	Electronically Signed	Date	15/03/21
Scale(s)	As Shown	ELR & Mileage	38.0674	to	38.0674
Alternative Reference		Sheet	1	of	1
Drawing Number	151667-TSA-34-MVN2-DRG-T-LP-162473		Revision	P01	

OS map data reproduced by permission of Ordnance Survey on behalf of HMSO. © Crown copyright 2020. All rights reserved. Ordnance Survey licence number 0100040892

Published

Published

Published

Published

Published

Published